



General Certificate of Secondary Education  
Foundation Tier  
June 2011

# **Geography (Specification A)**

**40301F**

**Unit 1 Physical Geography**

**Insert**


Figure 1



**Figure 3****A****B****C****D**

Colour photograph of hikers in snow covered Fold Mountain area is not reproduced here due to third-party copyright constraints.

---

**Figure 5**

Colour photograph of Hay Tor  
is not reproduced here due to  
third-party copyright constraints.

Figure 7

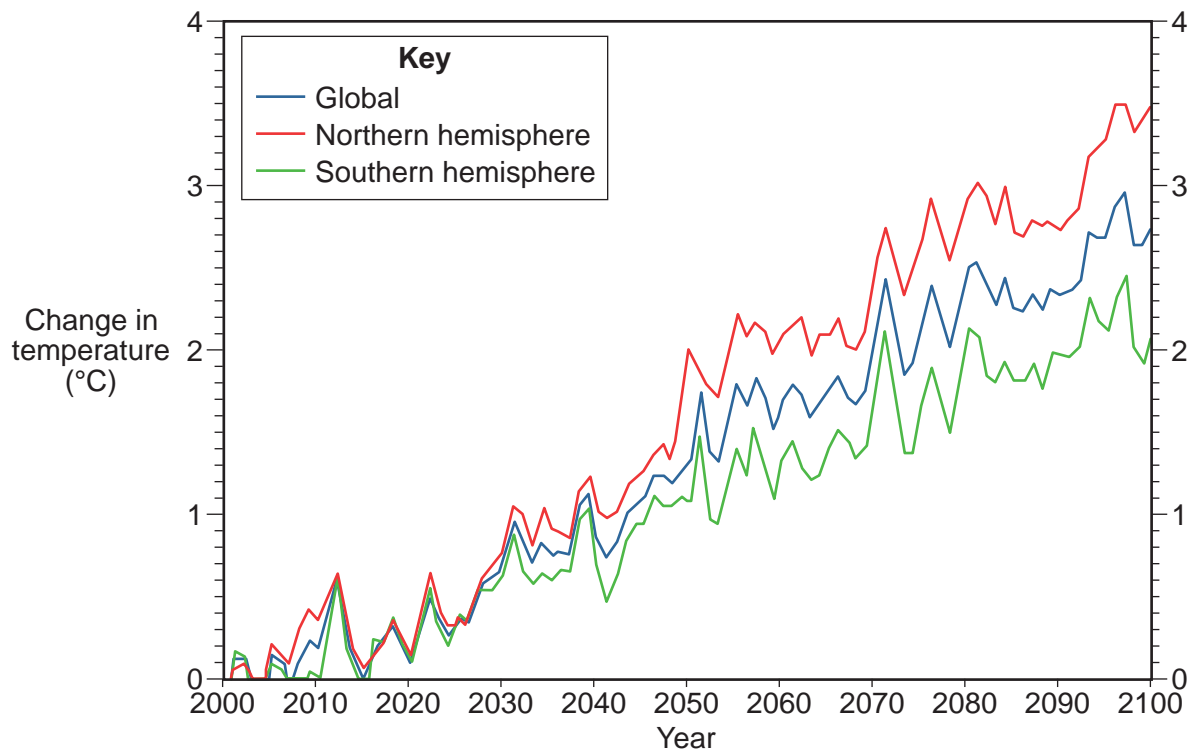
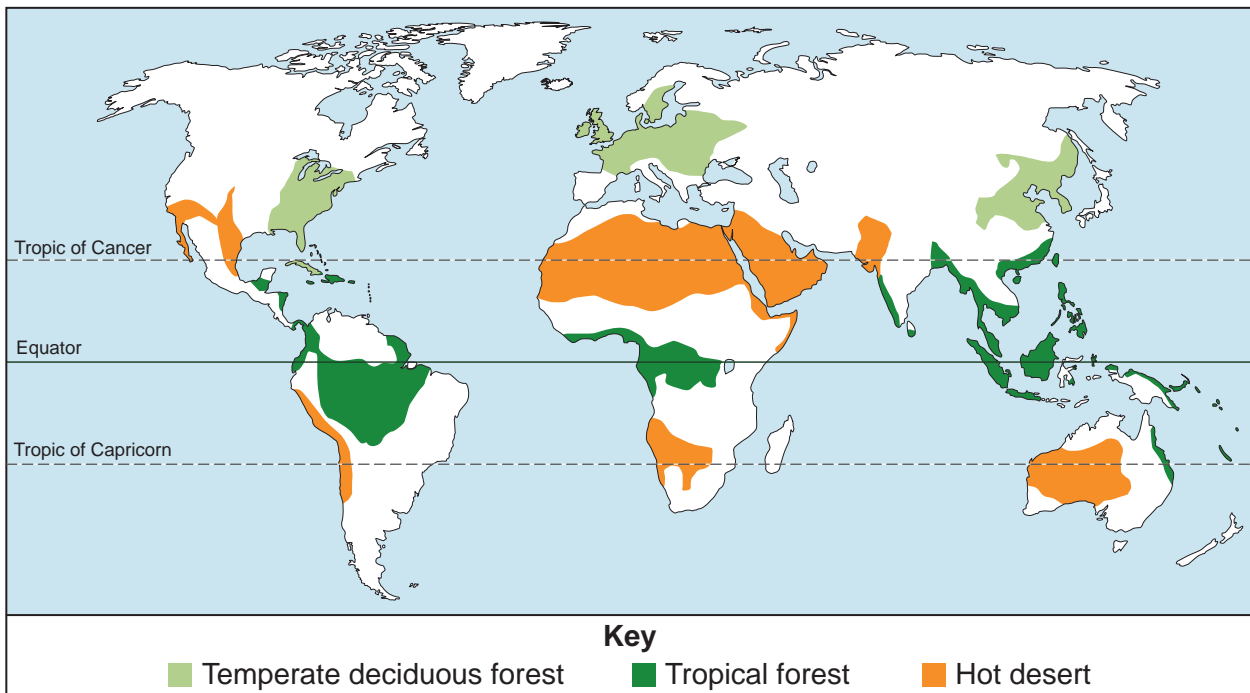


Figure 8





**Figure 9****Turn over ►**

**Figure 10**

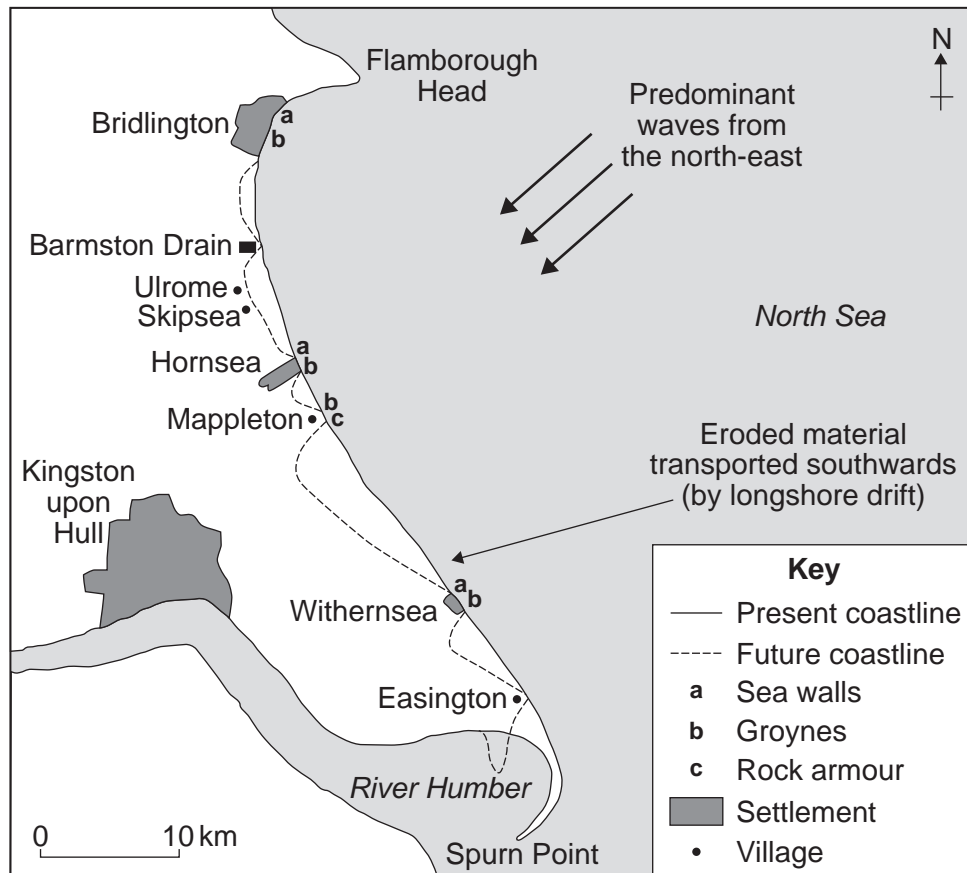


**Figure 13**

The colour map of Athabasca Glacier  
is not reproduced here due to  
third-party copyright constraints.

**Figure 14**

**Figure 17****Turn over ►**

**Figure 18**

#### ACKNOWLEDGEMENT OF COPYRIGHT-HOLDERS AND PUBLISHERS

Permission to reproduce all copyright material has been applied for. In some cases, efforts to contact copyright-holders have been unsuccessful and AQA will be happy to rectify any omissions of acknowledgements in future papers if notified.

- Figure 1: Getty Images  
 Figure 3: A, B & C: Getty Images  
 D: [www.indialine.com](http://www.indialine.com)  
 Figure 5: © Jay Lethbridge  
 Figure 7: © Crown Copyright 2008, the Met Office  
 Figure 8: Olly Phillipson, Longman Student Atlas, Pearson Education Ltd  
 Figure 9: A & B: Thinkstock Photos  
 C: Robert J. Erwin/Science Photo Library  
 Figure 10: Geog. GCSE, Anna King, Chris Stevens, John Edwards, Catherine Hurst, Susan Mayhew, Jack Mayhew (2006), Oxford University Press. Photo: John Farmer/Eduscene  
 Figure 13: Exploring the Columbia Icefield, Richard Kucera, (1990) High Country  
 Figure 17: Keith Bartlett  
 Figure 18: Adapted with the permission of Nelson Thornes Ltd from GeoActive Online Series 20, Unit 407 – Philip Ellis